


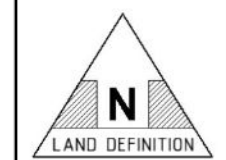


INDIAN OCEAN

Hillarys Boat Harbour

- LEGEND**
-  - Protected Entertainment Precinct Boundary
 -  - Minor Road
 -  - Major Road

Datasets represented from Landgate's Basemap geodatabase



SCALE @A2:
ALL DISTANCES
ARE IN METRES

1:12,000

0 120 240 360 480 600

Protected Entertainment Precinct Boundary - Hillarys

SHEET 2 OF 2

SHEETS 2

VERSION NUMBER 2

DEPOSITED PLAN
425728